

PLEASE DO NOT SCALE FROM THIS PDF PLOT

THELNETHAM

HINDERCLAY

HEPWORTH

RICKINGHALL  
INFERIOR

WATTISFIELD

STANTON

WATTISFIELD 544

WORKING COPY OF  
RECORDED PUBLIC RIGHTS OF WAY  
DERIVED FROM THE DEFINITIVE MAP  
FOR THE FORMER RURAL DISTRICT OF  
THEDWASTRE

Relevant date: 1 April 2023  
Date of issue: 12 April 2023







The information on this map should only be  
relied on for this named parish only. Routes  
shown in other parishes may have been  
subject to legal orders not reflected on this map.

Email: [definitivemaps@suffolk.gov.uk](mailto:definitivemaps@suffolk.gov.uk)  
Telephone: 01473 264774

© Crown copyright and database rights 2023  
OS 100023395  
You are permitted to use this data solely to  
enable you to respond to, or interact with,  
the organisation that provided you with the data.  
You are not permitted to copy, sub-licence,  
distribute or sell any of this data to third parties  
in any form.

Scale 1:10000

KEY to RIGHTS OF WAY SYMBOLS

-  FOOTPATH
-  BRIDLEWAY
-  RESTRICTED BYWAY
-  BYWAY OPEN TO ALL TRAFFIC
-  DEFINITIVE MAP PARISH BOUNDARY
-  FORMER RURAL DISTRICT BOUNDARY



Growth, Highways and Infrastructure  
Endeavour House, 8 Russell Road, Ipswich, Suffolk. IP1 2BX.